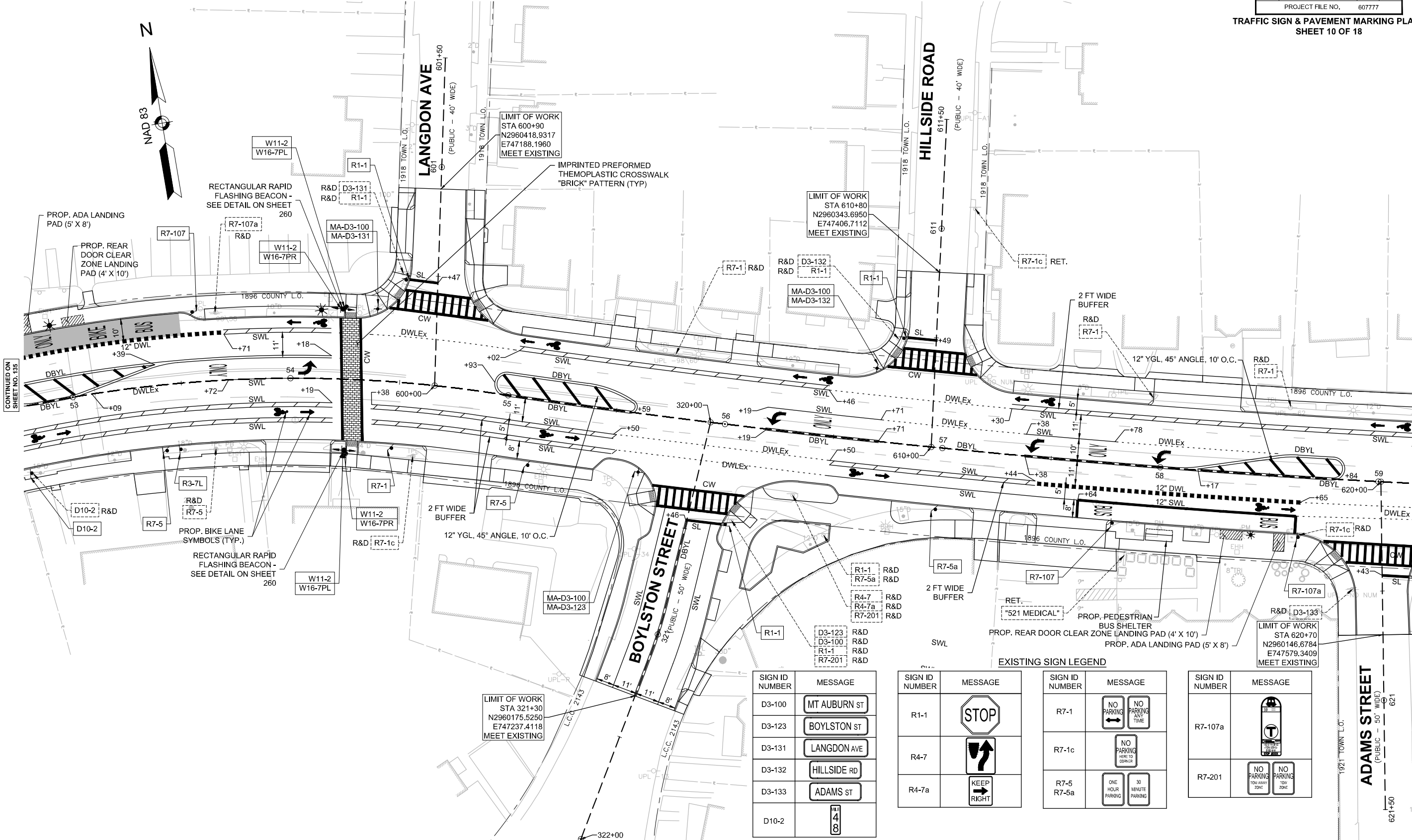
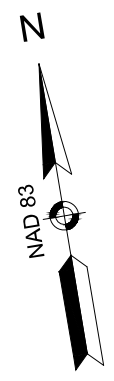


WATERTOWN
ROUTE 16 (MOUNT AUBURN STREET)

STATE	FED. AID PROJ. NO.	SHEET NO.	TOTAL SHEETS
MA	-	136	391
PROJECT FILE NO.		607777	

TRAFFIC SIGN & PAVEMENT MARKING PLANS
SHEET 10 OF 18



LIMIT OF WORK
STA 321+30
N2960175.5250
E747237.4118
MEET EXISTING

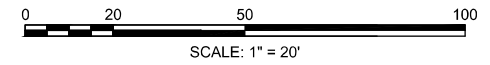
SIGN ID NUMBER	MESSAGE
D3-100	MT AUBURN ST
D3-123	BOYLSTON ST
D3-131	LANGDON AVE
D3-132	HILLSIDE RD
D3-133	ADAMS ST
D10-2	48

SIGN ID NUMBER	MESSAGE
R1-1	STOP
R4-7	KEEP RIGHT

SIGN ID NUMBER	MESSAGE
R7-1	NO PARKING ANY TIME
R7-1c	NO PARKING HERE TO DOUBLE
R7-5	ONE HOUR PARKING
R7-5a	30 MINUTE PARKING

SIGN ID NUMBER	MESSAGE
R7-107a	PEDESTRIAN BUS SHELTER
R7-201	NO PARKING TONNAGE ZONE

EXISTING SIGN LEGEND



CONTINUED ON SHEET NO. 135

CONTINUED ON SHEET NO. 137

WATERTOWN
ROUTE 16 (MOUNT AUBURN STREET)

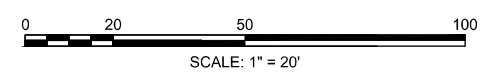
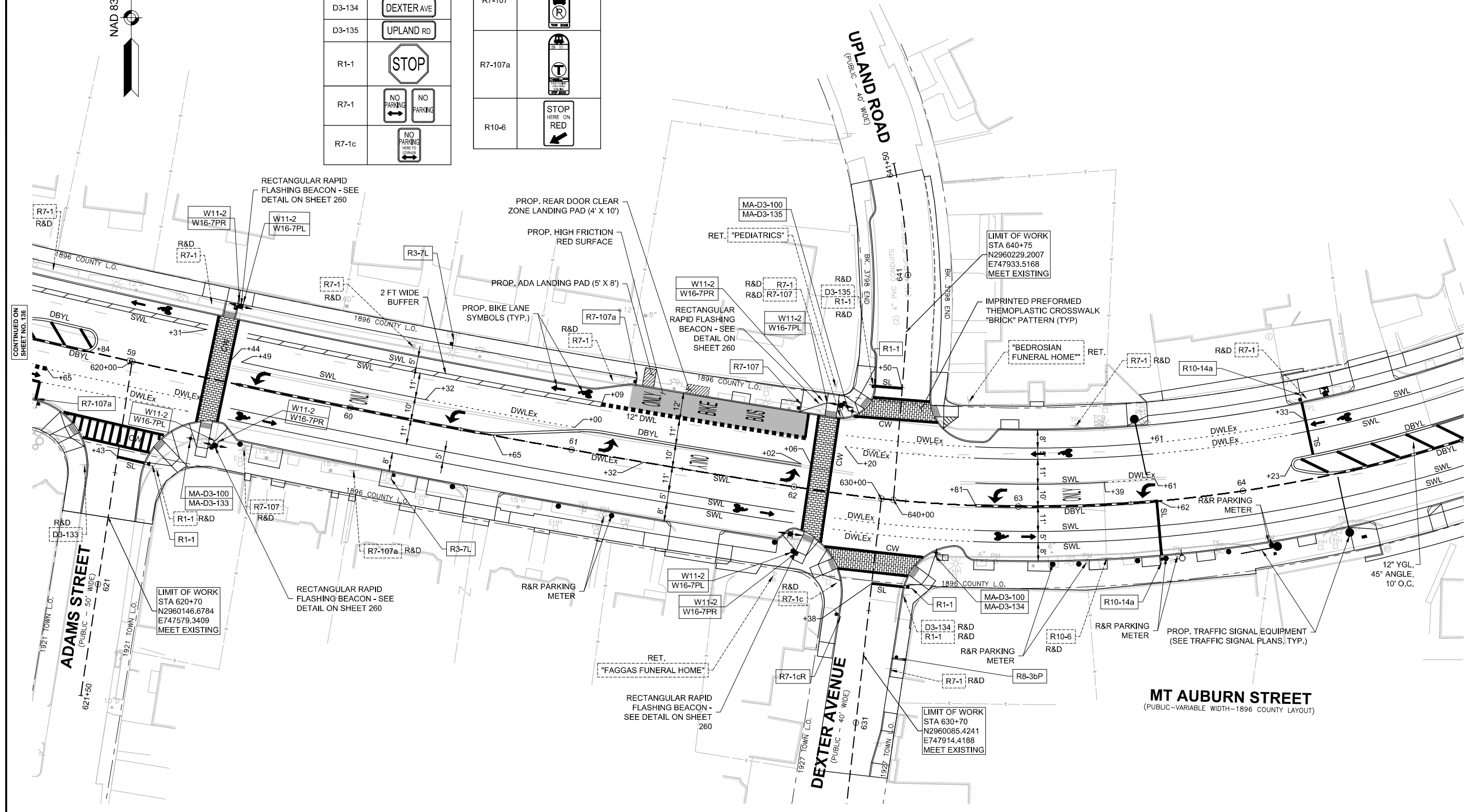
STATE	FED. AID PROJ. NO.	SHEET NO.	TOTAL SHEETS
MA	-	137	391
PROJECT FILE NO.		607777	

TRAFFIC SIGN & PAVEMENT MARKING PLANS
SHEET 11 OF 18



EXISTING SIGN LEGEND

SIGN ID NUMBER	MESSAGE	SIGN ID NUMBER	MESSAGE
D3-133	ADAMS ST	R7-107	
D3-134	DEXTER AVE	R7-107a	
D3-135	UPLAND RD	R7-107a	
R1-1	STOP	R10-6	STOP HERE ON RED
R7-1	NO PARKING		
R7-1c	NO PARKING HERE TO CORNER		



CONTINUED ON SHEET NO. 136

CONTINUED ON SHEET NO. 138

607777_H09(PAVEMENT MARKING PLANS).DWG Plotted on 8/11/2023 3:04 PM

EXISTING SIGN LEGEND

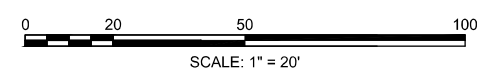
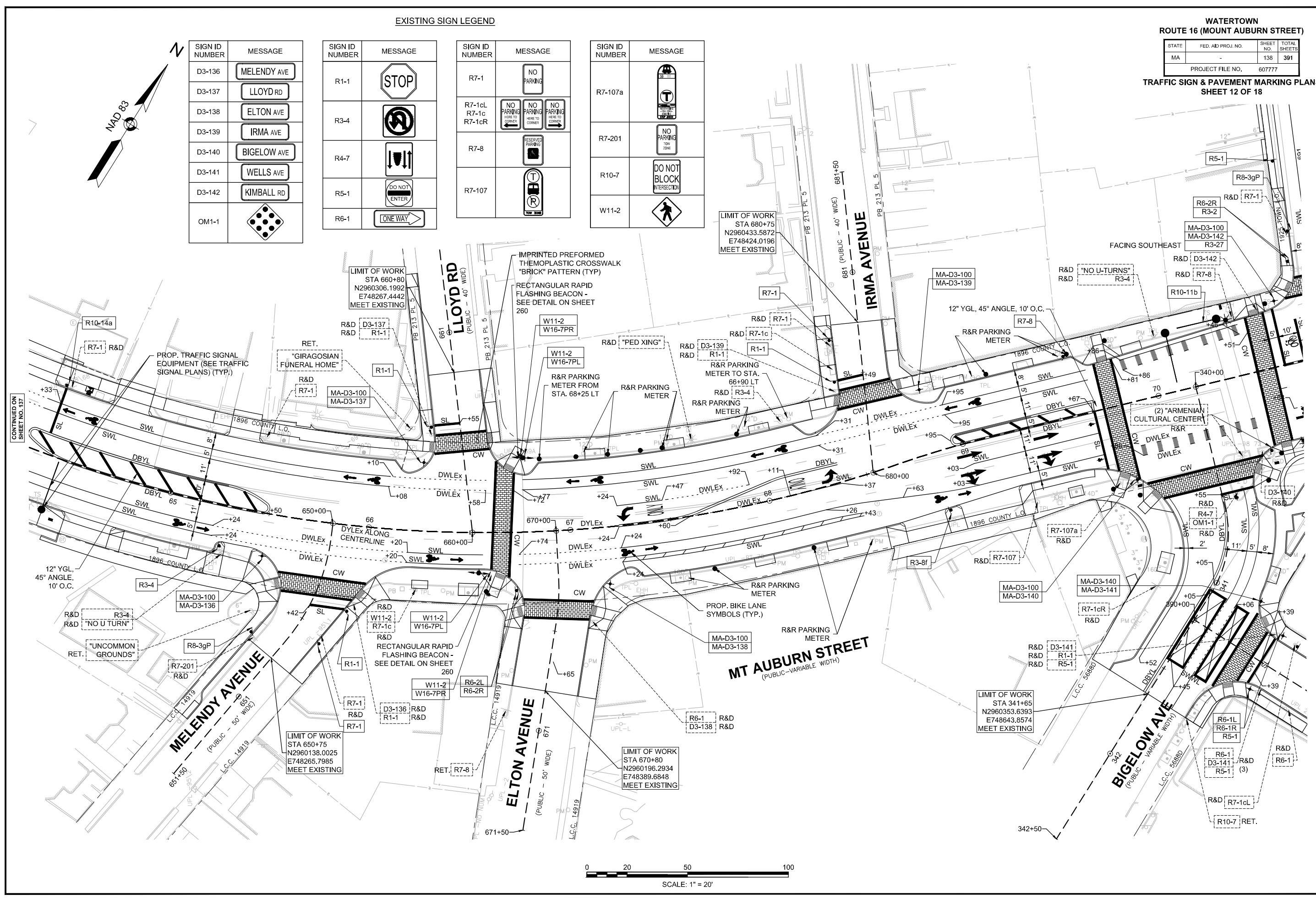
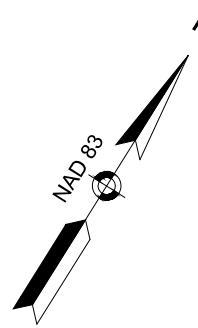
SIGN ID NUMBER	MESSAGE	SIGN ID NUMBER	MESSAGE	SIGN ID NUMBER	MESSAGE	SIGN ID NUMBER	MESSAGE
D3-136	MELENDY AVE	R1-1	STOP	R7-1	NO PARKING	R7-107a	
D3-137	LLOYD RD	R3-4		R7-1cL R7-1c R7-1cR		R7-201	NO PARKING
D3-138	ELTON AVE	R4-7		R7-8	RESERVED PARKING	R10-7	DO NOT BLOCK INTERSECTION
D3-139	IRMA AVE	R5-1	DO NOT ENTER	R7-107		W11-2	
D3-140	BIGELOW AVE	R6-1	ONE WAY				
D3-141	WELLS AVE						
D3-142	KIMBALL RD						
OM1-1							

WATERTOWN
ROUTE 16 (MOUNT AUBURN STREET)

STATE	FED. AID PROJ. NO.	SHEET NO.	TOTAL SHEETS
MA		138	391

PROJECT FILE NO. 607777

TRAFFIC SIGN & PAVEMENT MARKING PLANS
SHEET 12 OF 18



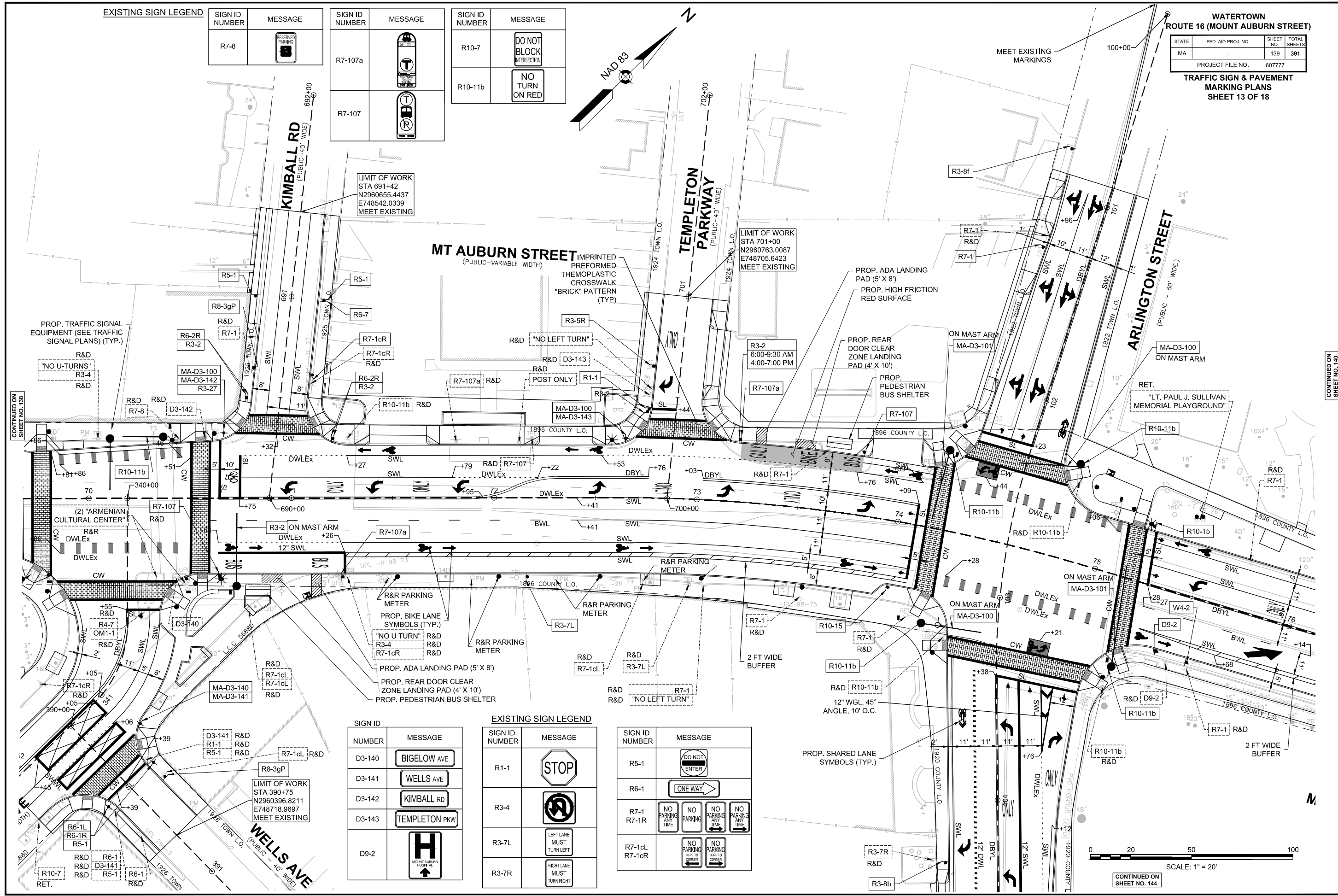
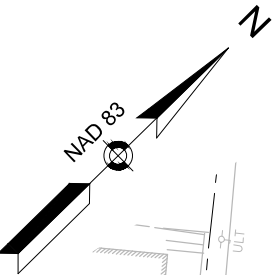
CONTINUED ON SHEET NO. 137

CONTINUED ON SHEET NO. 139

607777_H09(PAVEMENT MARKING PLANS).DWG Plotted on 8/11/2023 3:04 PM

EXISTING SIGN LEGEND

SIGN ID NUMBER	MESSAGE	SIGN ID NUMBER	MESSAGE	SIGN ID NUMBER	MESSAGE
R7-8		R7-107a		R10-7	
		R7-107		R10-11b	



EXISTING SIGN LEGEND

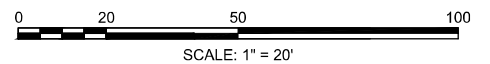
SIGN ID NUMBER	MESSAGE
D3-140	
D3-141	
D3-142	
D3-143	
D9-2	

EXISTING SIGN LEGEND

SIGN ID NUMBER	MESSAGE
R1-1	
R3-4	
R3-7L	
R3-7R	

EXISTING SIGN LEGEND

SIGN ID NUMBER	MESSAGE
R5-1	
R6-1	
R7-1	
R7-1R	
R7-1cL	
R7-1cR	



CONTINUED ON SHEET NO. 144

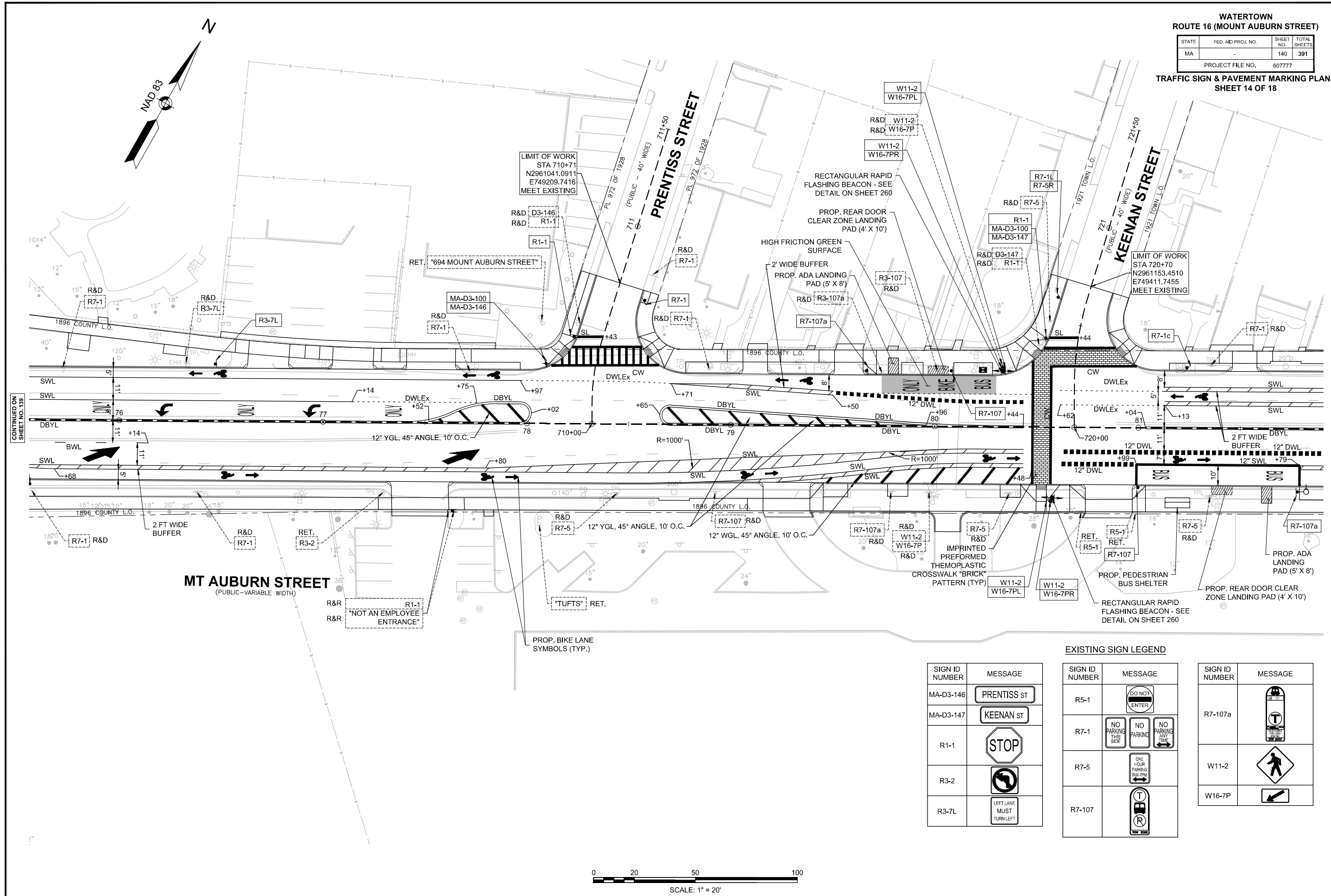
CONTINUED ON SHEET NO. 138

CONTINUED ON SHEET NO. 140

WATERTOWN
ROUTE 16 (MOUNT AUBURN STREET)

STATE	FED. AID PROJ. NO.	SHEET NO.	TOTAL SHEETS
MA	-	140	391
PROJECT FILE NO.		607777	

TRAFFIC SIGN & PAVEMENT MARKING PLANS
SHEET 14 OF 18



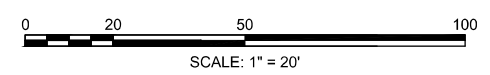
MT AUBURN STREET
(PUBLIC-VARIABLE WIDTH)

SIGN ID NUMBER	MESSAGE
MA-D3-146	PRENTISS ST
MA-D3-147	KEENAN ST
R1-1	STOP
R3-2	
R3-7L	LEFT LANE MUST TURN LEFT

EXISTING SIGN LEGEND

SIGN ID NUMBER	MESSAGE
R5-1	DO NOT ENTER
R7-1	NO PARKING THIS SIDE, NO PARKING, NO PARKING ANY TIME
R7-5	ONE HOUR PARKING 7AM-3PM
R7-107	

SIGN ID NUMBER	MESSAGE
R7-107a	
W11-2	
W16-7P	



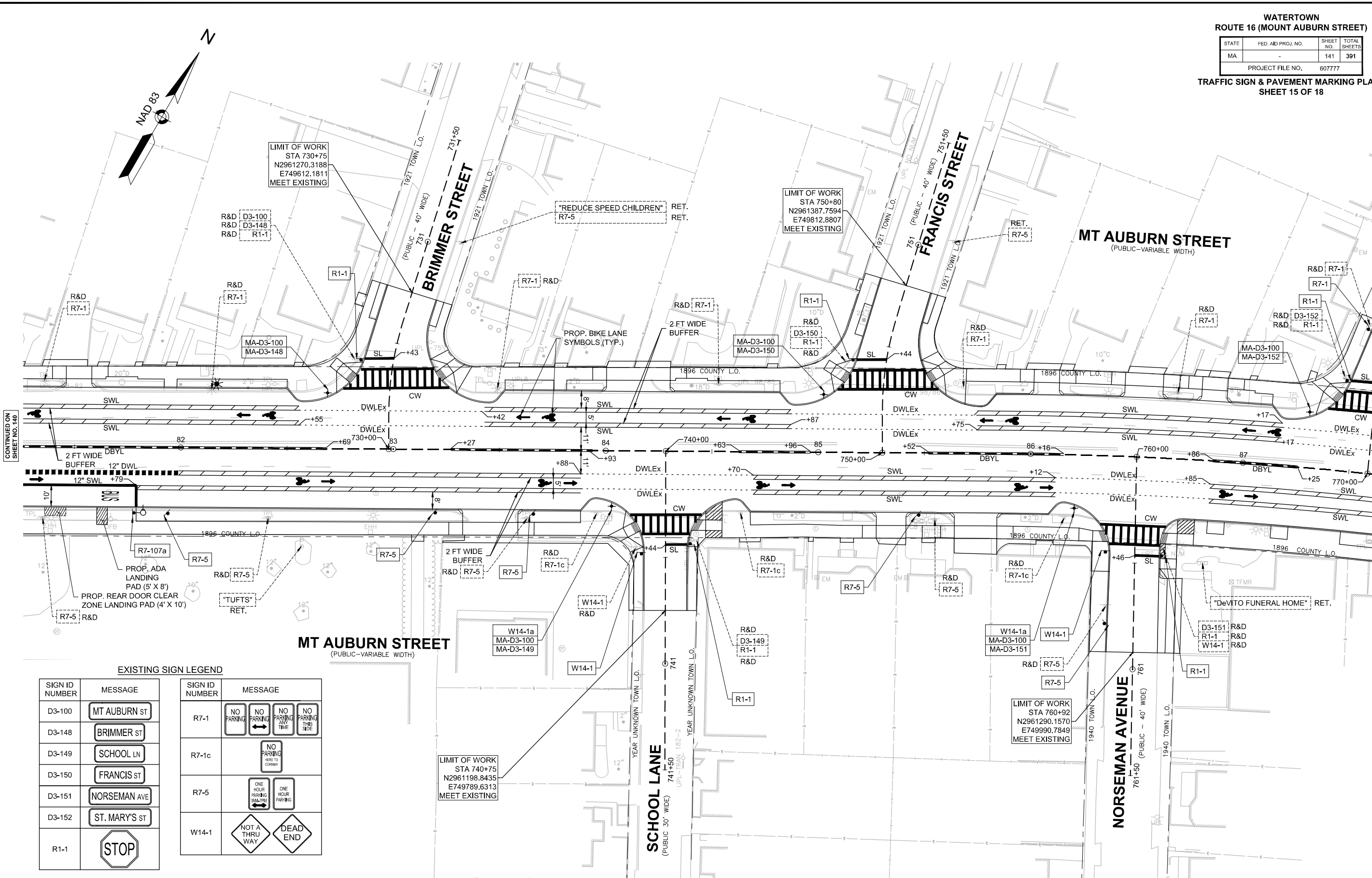
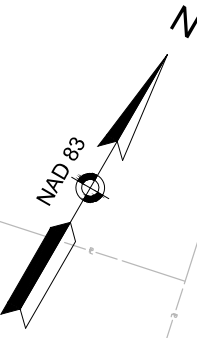
CONTINUED ON SHEET NO. 139

CONTINUED ON SHEET NO. 141

WATERTOWN
ROUTE 16 (MOUNT AUBURN STREET)

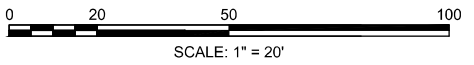
STATE	FED. AID PROJ. NO.	SHEET NO.	TOTAL SHEETS
MA	-	141	391
PROJECT FILE NO.		607777	

TRAFFIC SIGN & PAVEMENT MARKING PLANS
SHEET 15 OF 18



EXISTING SIGN LEGEND

SIGN ID NUMBER	MESSAGE	SIGN ID NUMBER	MESSAGE
D3-100	MT AUBURN ST	R7-1	NO PARKING ANY TIME
D3-148	BRIMMER ST	R7-1c	NO PARKING HERE TO CORNER
D3-149	SCHOOL LN	R7-5	ONE HOUR PARKING
D3-150	FRANCIS ST	R7-5	ONE HOUR PARKING
D3-151	NORSEMAN AVE	W14-1	NOT A THRU WAY
D3-152	ST. MARY'S ST	W14-1	DEAD END
R1-1	STOP		



CONTINUED ON SHEET NO. 142

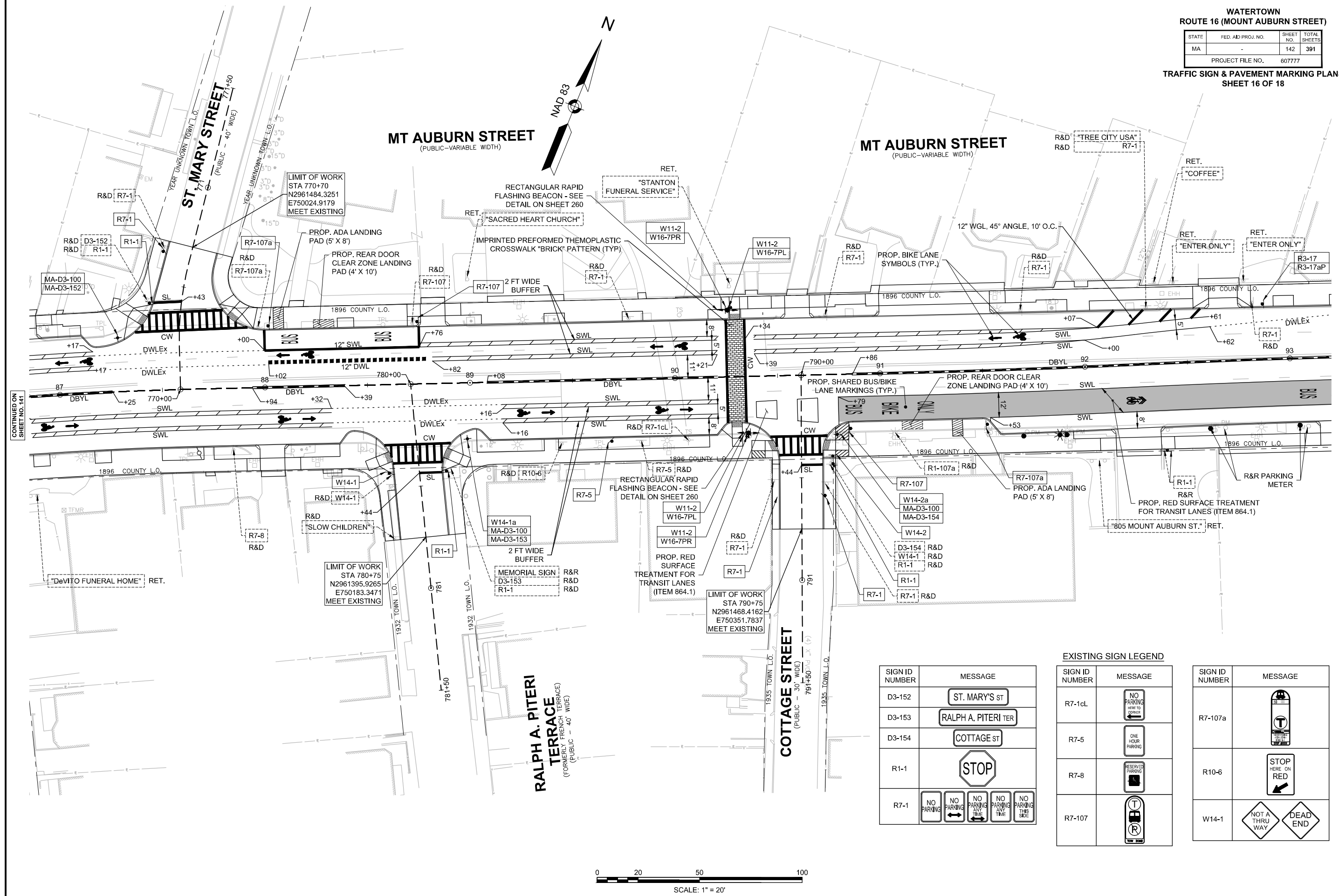
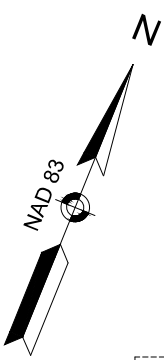
607777_H09(PAVEMENT MARKING PLANS).DWG

Printed on 8/11/2023 3:06 PM

**WATERTOWN
ROUTE 16 (MOUNT AUBURN STREET)**

STATE	FED. AID PROJ. NO.	SHEET NO.	TOTAL SHEETS
MA	-	142	391
PROJECT FILE NO. 607777			

**TRAFFIC SIGN & PAVEMENT MARKING PLANS
SHEET 16 OF 18**



CONTINUED ON SHEET NO. 141

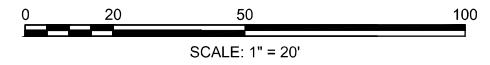
CONTINUED ON SHEET NO. 143

SIGN ID NUMBER	MESSAGE
D3-152	ST. MARY'S ST
D3-153	RALPH A. PITERI TER
D3-154	COTTAGE ST
R1-1	STOP
R7-1	NO PARKING NO PARKING NO PARKING NO PARKING NO PARKING

EXISTING SIGN LEGEND

SIGN ID NUMBER	MESSAGE
R7-1cL	NO PARKING HERE TO CURB
R7-5	ONE HOUR PARKING
R7-8	RESERVED PARKING
R7-107	RESERVED PARKING

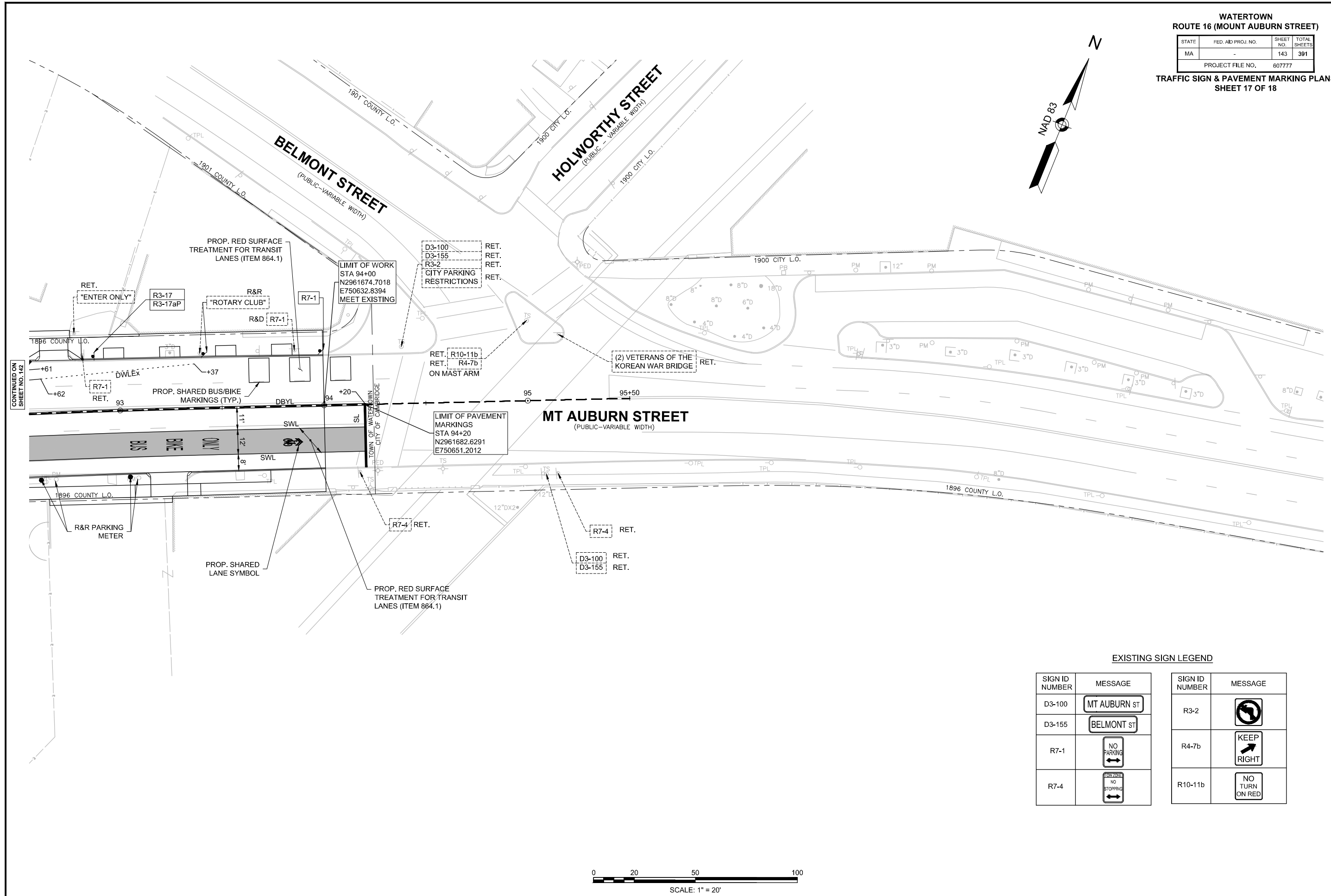
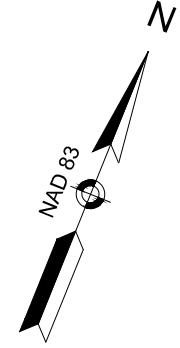
SIGN ID NUMBER	MESSAGE
R7-107a	STOP HERE ON RED
R10-6	STOP HERE ON RED
W14-1	NOT A THRU WAY DEAD END



WATERTOWN
ROUTE 16 (MOUNT AUBURN STREET)

STATE	FED. AID PROJ. NO.	SHEET NO.	TOTAL SHEETS
MA	-	143	391
PROJECT FILE NO.		607777	

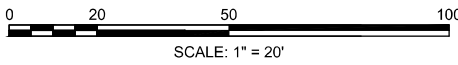
TRAFFIC SIGN & PAVEMENT MARKING PLANS
SHEET 17 OF 18



CONTINUED ON SHEET NO. 142

EXISTING SIGN LEGEND

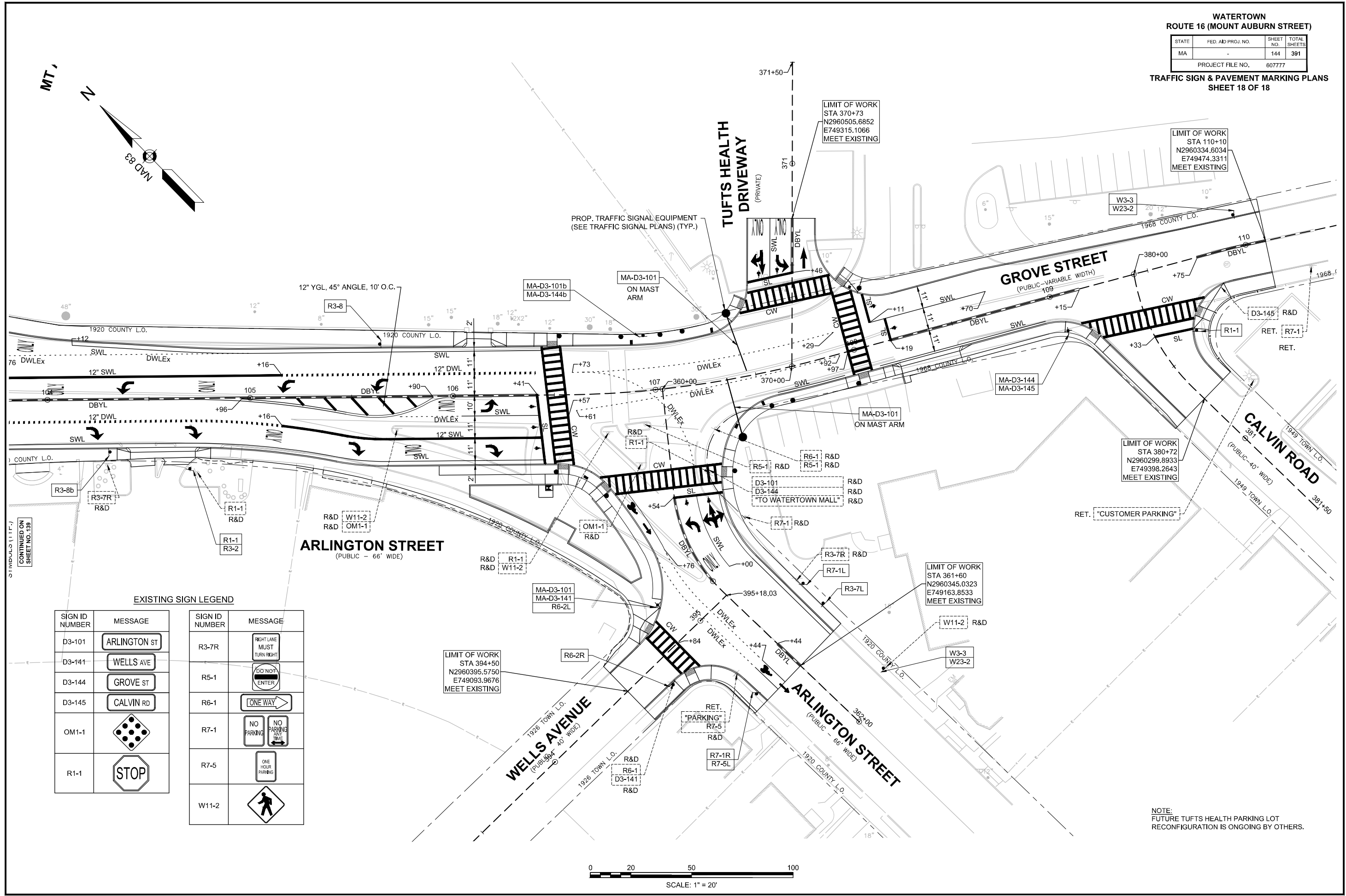
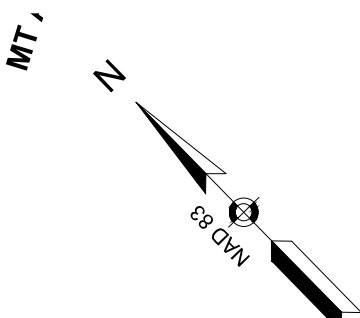
SIGN ID NUMBER	MESSAGE	SIGN ID NUMBER	MESSAGE
D3-100	MT AUBURN ST	R3-2	
D3-155	BELMONT ST	R4-7b	KEEP RIGHT
R7-1	NO PARKING	R10-11b	NO TURN ON RED
R7-4	NO STOPPING		



**WATERTOWN
ROUTE 16 (MOUNT AUBURN STREET)**

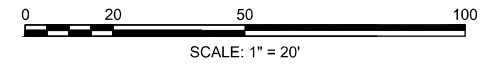
STATE	FED. AID PROJ. NO.	SHEET NO.	TOTAL SHEETS
MA	-	144	391
PROJECT FILE NO.		607777	

**TRAFFIC SIGN & PAVEMENT MARKING PLANS
SHEET 18 OF 18**



EXISTING SIGN LEGEND

SIGN ID NUMBER	MESSAGE	SIGN ID NUMBER	MESSAGE
D3-101	ARLINGTON ST	R3-7R	RIGHT LANE MUST TURN RIGHT
D3-141	WELLS AVE	R5-1	NO ENTRY
D3-144	GROVE ST	R6-1	ONE WAY
D3-145	CALVIN RD	R7-1	NO PARKING ANY TIME
OM1-1	(Diamond Sign)	R7-5	ONE HOUR PARKING
R1-1	STOP	W11-2	PEDESTRIAN CROSSING



NOTE:
FUTURE TUFTS HEALTH PARKING LOT RECONFIGURATION IS ONGOING BY OTHERS.